







BATES

CAMPUS MAP

- 1** Bates College Store
- 2** Benjamin Mays Center
- 3** Bonney Science Center
- 4** Carnegie Science Hall
- 5** Center for Purposeful Work
- 6** Chase Hall
- 7** Clifton Daggett Gray Athletic Building
- 8** Commons (Dining Hall)
- 9** Coram Library
- 10** Counseling And Psychological Services (CAPS) & Health Center
- 11** Dana Hall
- 12** Garcelon Field
- 13** Harward Center for Community Partnerships
- 14** Hathorn Hall
- 15** Hedge Hall
- 16** Ladd Library
- 17** Lane Hall
- 18** Libbey Forum (Student Financial Services)
- 19** Merrill Gymnasium
- 20** Mount David
- 21** Museum of Art
- 22** Muskie Archives
- 23** Office of Admission
- 24** Olin Arts Center
- 25** Peter J. Gomes Chapel
- 26** Pettengill Hall
- 27** Roger Williams Hall
- 28** Schaeffer Theatre
- 29** Veterans Memorial

-  **Visitor Parking**
-  **ATM**
-  **Electric Car Chargers**
-  **Guest Restrooms**

-  **Tents**
- A: Bardwell Tent
- B: Commons Tent
- C: Library Quad Tent
-  **Campus Avenue Field**
-  **Russell Street Field**



Off-Campus Facilities:

Traquina Boathouse
764 North River Road, Greene, ME

Bates Squash Center
56 Alfred A. Plourde Parkway, Lewiston, ME